

Report City Bamberg, January, 2025

Contents

- Visitors
- Total visitors by day
- Number of visitors by area
- Areas Visitors Heatmap
- Visitor durations
- Group Size of Visitors
- All store visitors by month
- Category Comparison

Total Visitors

560.438



301.522

average monthly visitors this year




1st

ranked this year

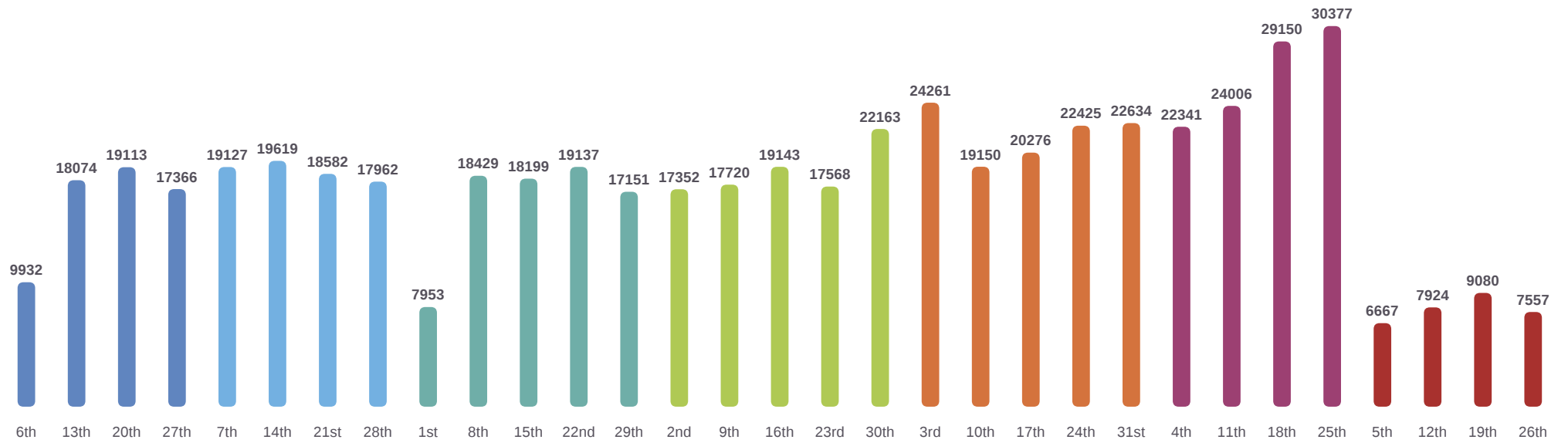
Weekly Visitors

Most visitors arrived on the week of 20 - 26 Jan



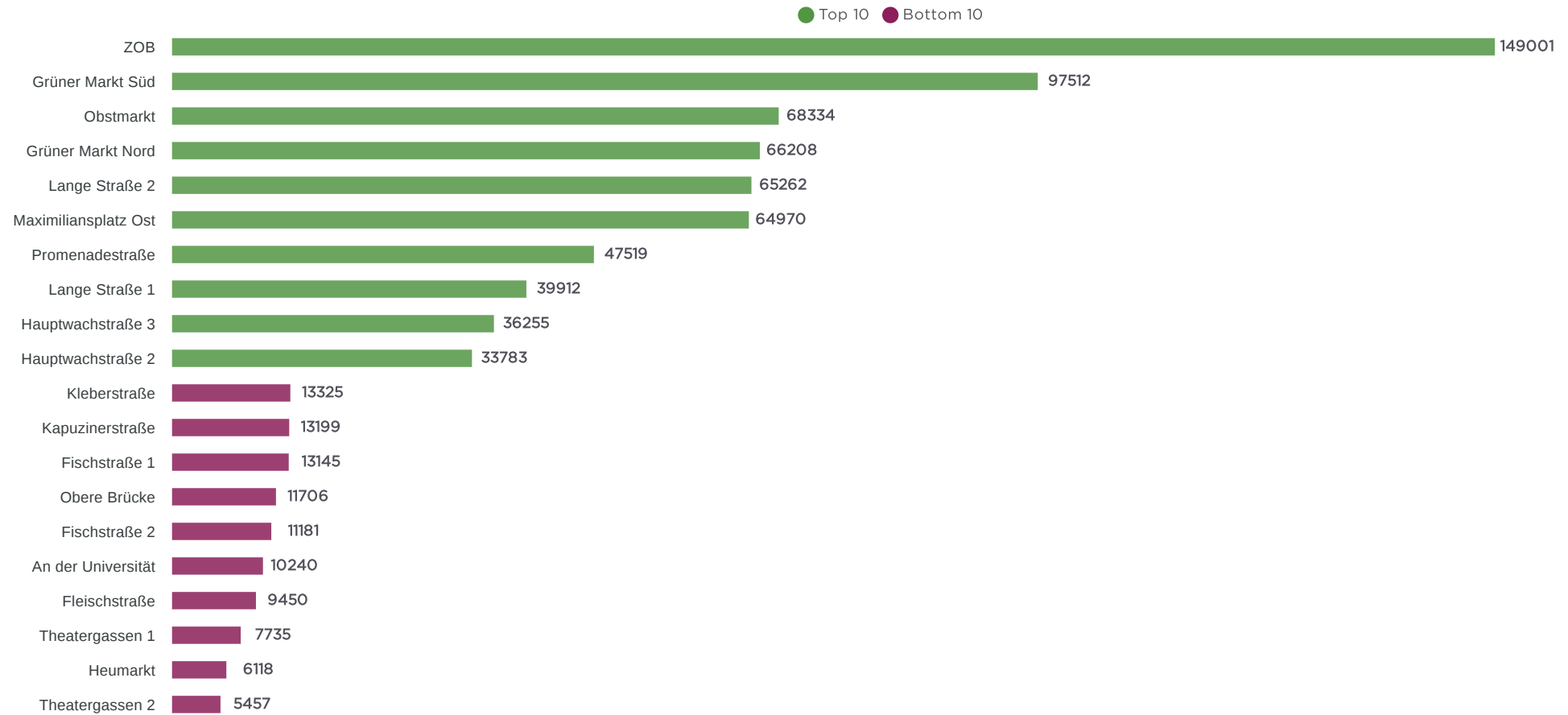
Total visitors by day

Monday Tuesday Wednesday Thursday Friday Saturday Sunday

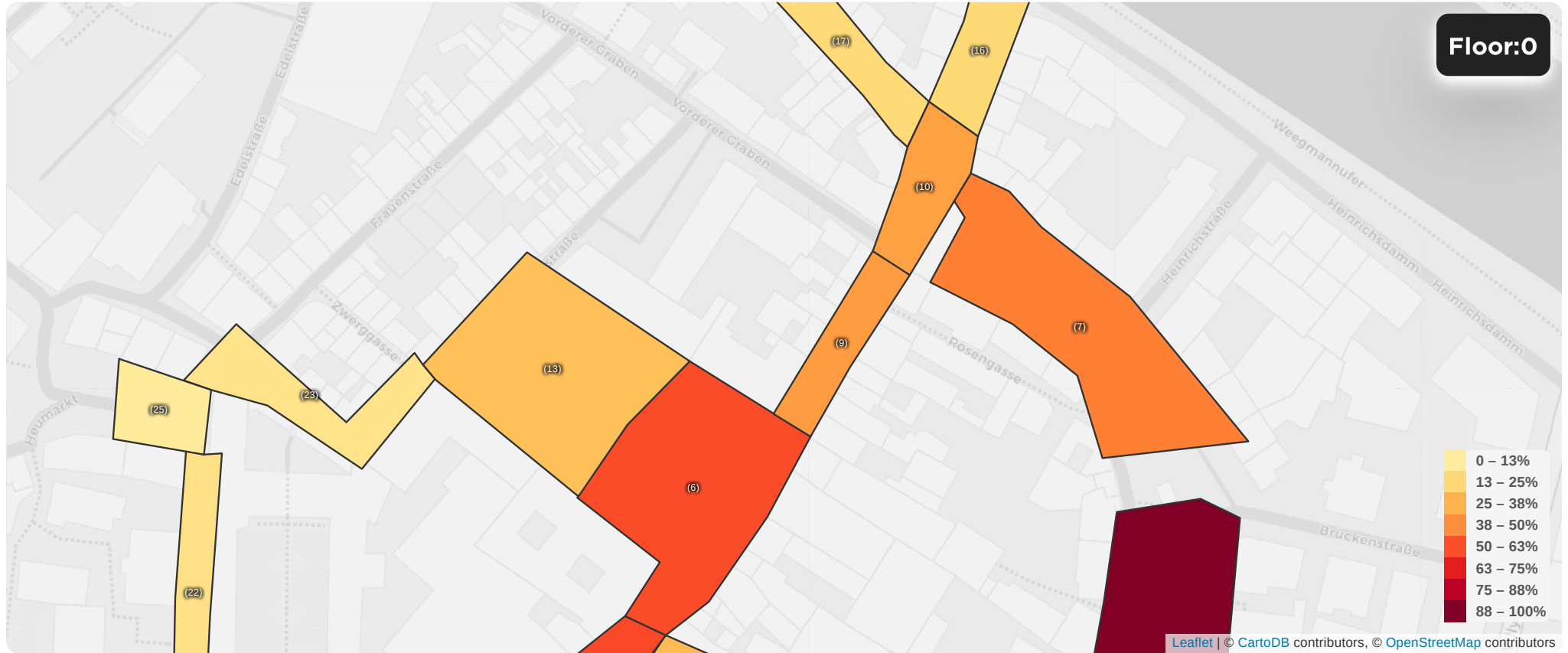


Number of visitors by area

Top 10 areas accounted for 75.25% of total visitors



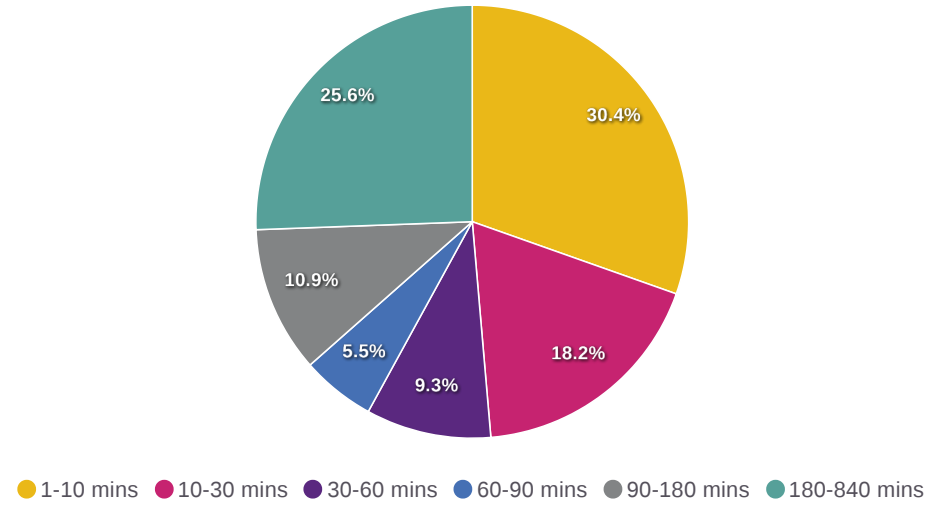
Areas Visitors Heatmap



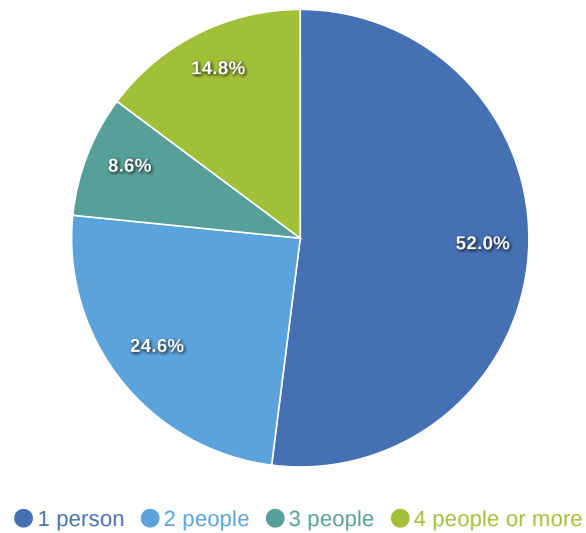
- | | | | | | |
|--------------------------|--------------------|---------------------|-----------------------|------------------|------------------------|
| 1 ZOB | 2 Grüner Markt Süd | 3 Obstmarkt | 4 Grüner Markt Nord | 5 Lange Straße 2 | 6 Maximiliansplatz Ost |
| 7 Promenadestraße | 8 Lange Straße 1 | 9 Hauptwachstraße 3 | 10 Hauptwachstraße 2 | 11 Keßlerstraße | 12 Franz-Ludwig-Straße |
| 13 Maximiliansplatz West | 14 Austraße 2 | 15 Austraße 1 | 16 Hauptwachstraße 1 | 17 Kleberstraße | 18 Kapuzinerstraße |
| 19 Fischstraße 1 | 20 Obere Brücke | 21 Fischstraße 2 | 22 An der Universität | 23 Fleischstraße | 24 Theatergassen 1 |
| 25 Heumarkt | 26 Theatergassen 2 | | | | |

Visitor durations

The majority of visitors are spending an average of 01-10mins and this contributes to 30.41% of the total visitors



Group size of visitors



All area visitors by month

AREA	JAN
Grüner Markt Süd	97512
Lange Straße 1	39912
Lange Straße 2	65262
ZOB	149001
Grüner Markt Nord	66208
Obstmarkt	68334
Promenadestraße	47519
Maximiliansplatz Ost	64970
Keßlerstraße	28890
Hauptwachstraße 2	33783
Hauptwachstraße 3	36255
Kapuzinerstraße	13199
Kleberstraße	13325
Franz-Ludwig-Straße	23470
Austraße 2	15769
Hauptwachstraße 1	13779

AREA	JAN
Austraße 1	14688
Fischstraße 1	13145
Obere Brücke	11706
Fischstraße 2	11181
An der Universität	10240
Maximiliansplatz West	21790
Theatergassen 1	7735
Fleischstraße	9450
Theatergassen 2	5457
Heumarkt	6118

City Bamberg area durations

AREA	MEAN DURATION	UNDER 1M	01-10M	10-30M	30-60M	60-90M	90-180M	OVER 180M
An der Universität	30 mins 58 secs	22.98%	40.45%	14.08%	6.24%	3.88%	6.94%	5.43%
Austraße 1	26 mins 59 secs	25.23%	40.50%	15.05%	5.68%	3.06%	5.64%	4.83%
Austraße 2	36 mins 19 secs	20.69%	40.45%	15.36%	6.61%	4.15%	7.31%	5.43%
Fischstraße 1	24 mins 35 secs	27.30%	38.31%	15.23%	5.87%	3.44%	5.80%	4.04%
Fischstraße 2	32 mins 59 secs	22.53%	37.81%	15.51%	6.64%	3.94%	7.75%	5.83%
Fleischstraße	32 mins 6 secs	27.61%	40.59%	12.67%	4.76%	3.17%	5.66%	5.53%
Franz-Ludwig-Straße	21 mins 44 secs	24.95%	40.50%	16.50%	5.99%	2.94%	5.02%	4.09%
Grüner Markt Nord	35 mins 44 secs	17.30%	39.81%	17.44%	8.06%	4.35%	7.30%	5.73%
Grüner Markt Süd	39 mins 38 secs	19.07%	37.10%	16.40%	7.95%	4.60%	8.19%	6.70%
Hauptwachstraße 3	24 mins 15 secs	25.57%	41.37%	15.42%	5.68%	2.73%	5.06%	4.18%
Hauptwachstraße 1	30 mins 6 secs	26.67%	38.57%	14.34%	5.30%	3.32%	6.43%	5.38%
Hauptwachstraße 2	26 mins 41 secs	26.38%	40.09%	14.90%	5.65%	2.83%	5.43%	4.70%
Heumarkt	30 mins 26 secs	30.06%	39.92%	11.61%	4.89%	2.60%	5.64%	5.30%
Kapuzinerstraße	43 mins 29 secs	27.20%	33.26%	14.36%	5.62%	3.20%	7.64%	8.72%
Keßlerstraße	37 mins 50 secs	22.32%	39.06%	15.01%	6.32%	3.67%	6.83%	6.78%

Kleberstraße	26 mins 57 secs	31.16%	39.23%	13.16%	4.64%	2.51%	5.09%	4.23%
Lange Straße 1	28 mins 30 secs	22.40%	44.24%	13.51%	5.20%	3.07%	5.91%	5.66%
Lange Straße 2	36 mins 43 secs	23.07%	37.49%	14.66%	6.80%	4.15%	7.09%	6.73%
Maximiliansplatz Ost	31 mins 34 secs	17.98%	40.04%	17.79%	7.63%	3.96%	7.01%	5.59%
Maximiliansplatz West	32 mins 38 secs	23.74%	37.86%	17.37%	6.12%	3.38%	6.24%	5.30%
Obere Brücke	29 mins 32 secs	27.06%	38.81%	13.92%	5.54%	3.44%	6.71%	4.51%
Obstmarkt	40 mins 9 secs	21.13%	36.38%	15.08%	7.57%	4.60%	8.18%	7.06%
Promenadestraße	38 mins 48 secs	18.57%	36.59%	17.35%	8.09%	4.35%	7.55%	7.49%
Theatergassen 1	34 mins 16 secs	30.87%	34.73%	14.32%	5.12%	2.97%	6.15%	5.83%